



320 +/- Acres, Rock County, Nebraska

Nebraska, AC +/-



 Boundary

Stacey Stracke

 The information contained herein was obtained from sources deemed to be reliable. Land id™ Services makes no warranties or guarantees as to the completeness or accuracy thereof.

|  Boundary 319.93 ac

SOIL CODE	SOIL DESCRIPTION	ACRES	%	CPI	NCCPI	CAP
8936	Simeon-Meadin complex, 0 to 9 percent slopes	108.55	33.93	0	24	6s
4792	Valentine fine sand, 3 to 9 percent slopes, moist	78.14	24.42	0	22	6e
6664	Brunswick-Longpine loamy sands, 3 to 11 percent slopes	34.35	10.74	0	21	4e
4721	Pivot loamy sand, 0 to 3 percent slopes	31	9.69	0	23	4e
4542	Els-Ipage complex, 0 to 3 percent slopes	25.97	8.12	0	19	6w
8925	Simeon loamy sand, 0 to 3 percent slopes	21.33	6.67	0	20	6s
4243	Ord loam, rarely flooded	17.75	5.55	0	42	2w
4563	Els-Tryon complex, 0 to 3 percent slopes	2.84	0.89	21	20	4w
TOTALS		319.93(*)	100%	0.19	23.38	5.35

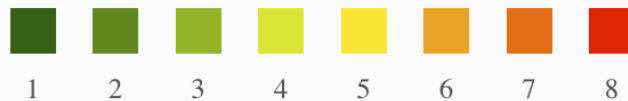
(*) Total acres may differ in the second decimal compared to the sum of each acreage soil. This is due to a round error because we only show the acres of each soil with two decimal.

Capability Legend


Increased Limitations and Hazards

Decreased Adaptability and Freedom of Choice Users

Land, Capability




'Wild Life'




Forestry




Limited



Moderate



Intense



Limited



Moderate



Intense



Very Intense



Grazing Cultivation

(c) climatic limitations (e) susceptibility to erosion

(s) soil limitations within the rooting zone (w) excess of water